

Map data ©2017 Google 5 km

## 490 Ti Rakau Dr

Golflands, Auckland 2013

### Take Ti Rakau Dr, Urban Route 10, Neilson St and Urban Route 15 to Titirangi Rd in Titirangi

37 min (26.5 km)

- ↑ 1. Head west on Ti Rakau Dr toward Te Koha Rd  


---

4.1 km
- ↶ 2. Turn left onto Pakuranga Hwy/Urban Route 10  
📍 Continue to follow Urban Route 10  


---

4.3 km
- ↶ 3. Slight left onto South-Eastern Hwy/Urban Route 10 (signs for Route 10/State Highway 20/Onehunga/Otahuhu/Penrose/Airport)  
📍 Continue to follow Urban Route 10  


---

1.3 km
- ↶ 4. Turn left toward Neilson St  


---

82 m
- ↑ 5. Continue onto Neilson St  


---

2.7 km
- ↶ 6. Turn left onto Onehunga Mall  


---

350 m
- ↑ 7. Continue onto Onehunga Harbour Rd  


---

850 m
- ⤴ 8. Take the State Highway 20/Motorway ramp to Auckland  


---

280 m
- ⤴ 9. Merge onto State Highway 20  


---

1.7 km
- ↶ 10. Take exit 16 to merge onto Hillsborough Rd/Urban Route 15  
📍 Continue to follow Urban Route 15  


---

7.9 km

 11. At the roundabout, take the 1st exit onto Portage Rd/Urban Route 15

 Continue to follow Urban Route 15


2.9 km

### Follow Scenic Dr and Piha Rd to Log Race Rd in Piha


29 min (23.4 km)

 12. Slight left onto Titirangi Rd


900 m

 13. At the roundabout, take the 2nd exit onto Scenic Dr

9.6 km

 14. Slight left onto Piha Rd

11.9 km

 15. Turn left onto Te Ahu Ahu Rd

500 m

 16. Te Ahu Ahu Rd turns slightly right and becomes Log Race Rd

550 m

## 16 Log Race Rd

Piha 0772

These directions are for planning purposes only. You may find that construction projects, traffic, weather, or other events may cause conditions to differ from the map results, and you should plan your route accordingly. You must obey all signs or notices regarding your route.